



# City of Appleton

100 North Appleton Street  
Appleton, WI 54911-4799  
www.appleton.org

## Meeting Agenda - Final Redistricting Committee

---

Monday, October 18, 2021

3:45 PM

Council Chambers, 6th Floor

---

1. Call meeting to order

2. Roll call of membership

3. Approval of minutes from previous meeting

[21-1440](#) Redistricting Committee Minutes from October 11, 2021

**Attachments:** [10-11-21 Redistricting Meeting\\_Minutes.pdf](#)

4. **Public Hearings/Apearances**

5. **Action Items**

[21-1418](#) Redistricting Ward/Aldermanic Plans

**Attachments:** [OptionA-Revised.pdf](#)

[OptionD.pdf](#)

[OptionE.pdf](#)

[OptionF.pdf](#)

**Legislative History**

10/11/21 Redistricting Committee recommended for approval  
*The Committee voted to recommend Option D.*

6. **Information Items**

7. **Adjournment**

*Notice is hereby given that a quorum of the Common Council may be present during this meeting, although no Council action will be taken.*

*Reasonable Accommodations for Persons with Disabilities will be made upon Request and if Feasible.*



# City of Appleton

100 North Appleton Street  
Appleton, WI 54911-4799  
www.appleton.org

## Meeting Minutes - Final Redistricting Committee

---

Monday, October 11, 2021

3:45 PM

Council Chambers, 6th Floor

---

1. Call meeting to order

*The meeting was called to order by Clerk Lynch at 3:45 p.m.*

2. Roll call of membership

**Present:** 10 - Behrens, Lynch, Woodford, Meltzer, Reed, Van Zeeland, Siebers, Smith, Brosman and Schneider

3. Approval of minutes from previous meeting

[21-1417](#)

Redistricting Committee Minutes from September 27, 2021

**Attachments:** [Redistricting Meeting Minutes 9-27-21.pdf](#)

**Smith moved, seconded by Siebers, that the Minutes be approved. Roll Call. Motion carried by the following vote:**

**Aye:** 5 - Meltzer, Reed, Van Zeeland, Siebers and Smith

**Abstained:** 5 - Behrens, Lynch, Woodford, Brosman and Schneider

4. Public Hearings/Appearances

5. Action Items

[21-1418](#)

Redistricting Ward/Aldermanic Plans

**Attachments:** [OptionA-Revised.pdf](#)  
[OptionD.pdf](#)

*The Committee voted to recommend Option D.*

**Smith moved, seconded by Siebers, that the Option D be recommended for approval. Roll Call. Motion carried by the following vote:**

**Aye:** 5 - Meltzer, Reed, Van Zeeland, Siebers and Smith

**Abstained:** 5 - Behrens, Lynch, Woodford, Brosman and Schneider

**6. Information Items**

**7. Adjournment**

**Siebers moved, seconded by Smith, that the meeting be adjourned at 4:27 p.m. Roll Call. Motion carried by the following vote:**

**Aye:** 5 - Meltzer, Reed, Van Zeeland, Siebers and Smith

**Abstained:** 5 - Behrens, Lynch, Woodford, Brosman and Schneider

# Option A - Revised

- Option A Wards
- Option A Alderperson Districts

DRAFT

Mackville Landfill  
Zero Population  
(District 13)

District	Population	Ideal	Absolute	Relative
1	5210	5045	165	3.271
2	4816	5045	-229	-4.539
3	4843	5045	-202	-4.004
4	5071	5045	26	0.515
5	4685	5045	-360	-7.136
6	5313	5045	268	5.312
7	5099	5045	54	1.07
8	5202	5045	157	3.112
9	4847	5045	-198	-3.925
10	5175	5045	130	2.577
11	4645	5045	-400	-7.929
12	5338	5045	293	5.808
13	5054	5045	9	0.178
14	5321	5045	276	5.471
15	5059	5045	14	0.278

Total deviation = 13.7%

Ward 17 Combined with  
Ward 20 to conform with  
population requirements

Adjusted 39/40  
Ward lines to  
conform with  
population  
requirements

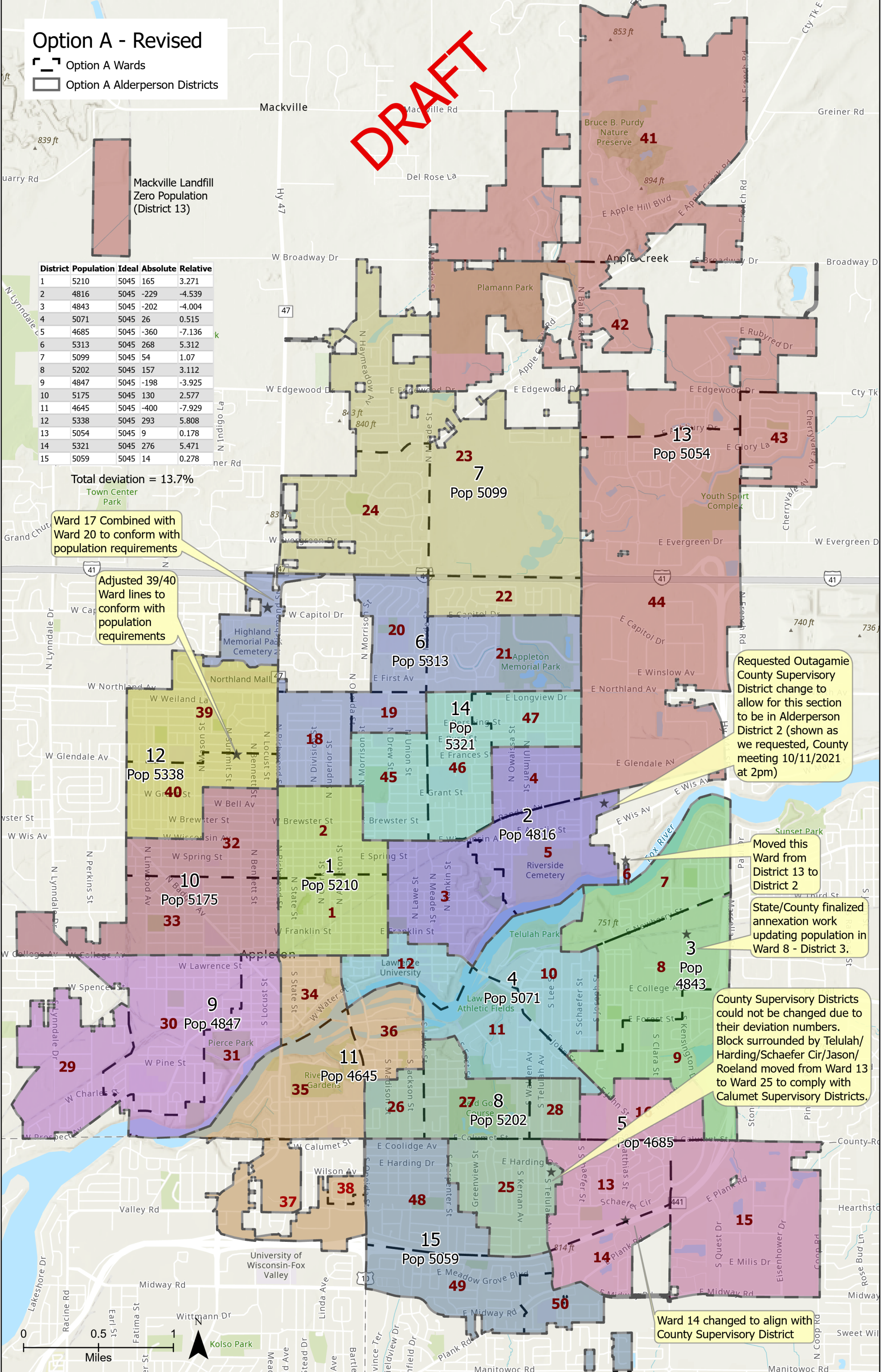
Requested Outagamie  
County Supervisory  
District change to  
allow for this section  
to be in Alderperson  
District 2 (shown as  
we requested, County  
meeting 10/11/2021  
at 2pm)

Moved this  
Ward from  
District 13 to  
District 2

State/County finalized  
annexation work  
updating population in  
Ward 8 - District 3.

County Supervisory Districts  
could not be changed due to  
their deviation numbers.  
Block surrounded by Telulah/  
Harding/Schaefer Cir/Jason/  
Roeland moved from Ward 13  
to Ward 25 to comply with  
Calumet Supervisory Districts.

Ward 14 changed to align with  
County Supervisory District




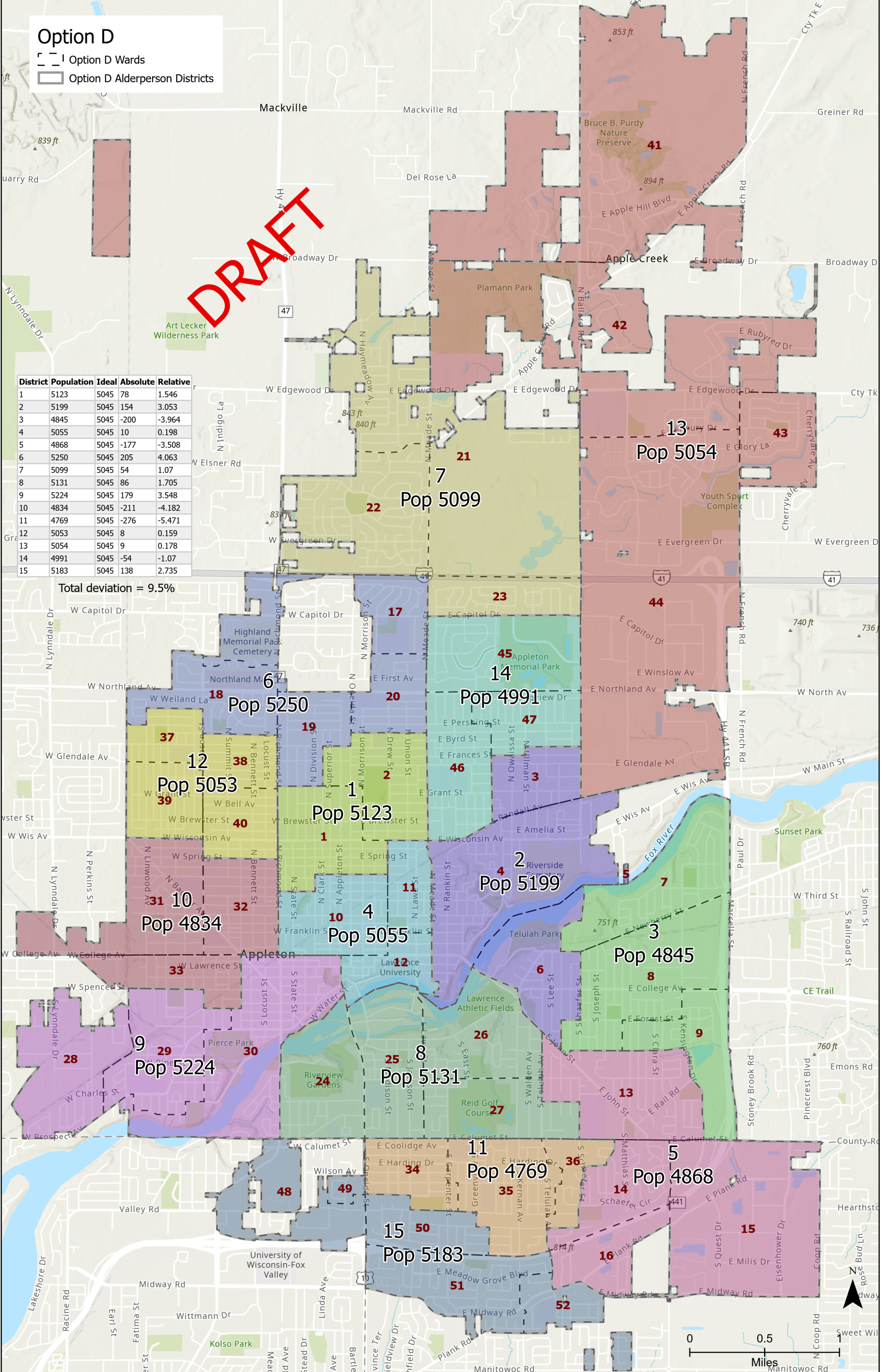
# Option D

- Option D Wards
- Option D Alderperson Districts

DRAFT

District	Population	Ideal	Absolute	Relative
1	5123	5045	78	1.546
2	5199	5045	154	3.053
3	4845	5045	-200	-3.964
4	5055	5045	10	0.198
5	4868	5045	-177	-3.508
6	5250	5045	205	4.063
7	5099	5045	54	1.07
8	5131	5045	86	1.705
9	5224	5045	179	3.548
10	4834	5045	-211	-4.182
11	4769	5045	-276	-5.471
12	5053	5045	8	0.159
13	5054	5045	9	0.178
14	4991	5045	-54	-1.07
15	5183	5045	138	2.735

Total deviation = 9.5%



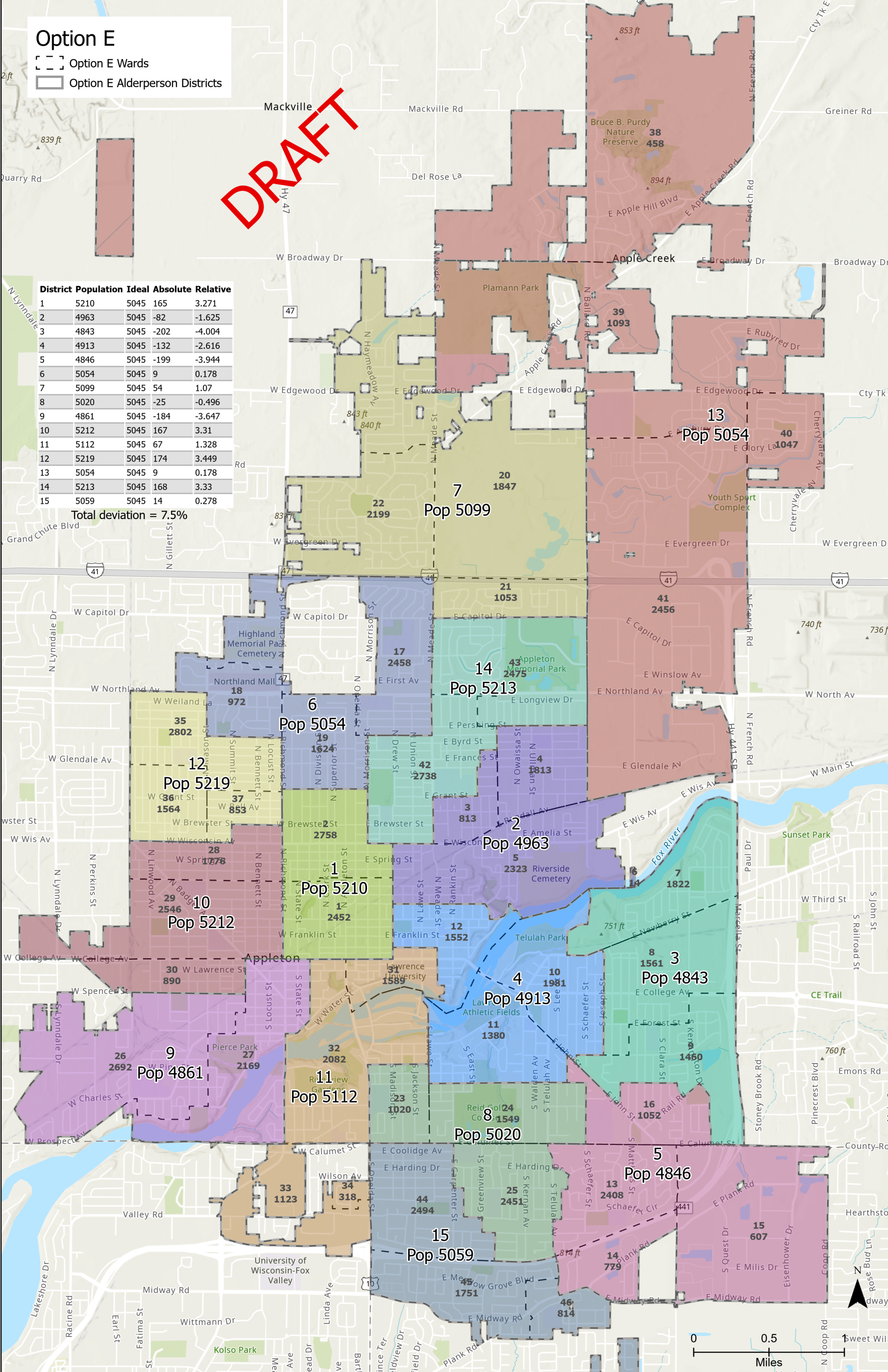
# Option E

- Option E Wards
- Option E Alderperson Districts

DRAFT

District	Population	Ideal	Absolute	Relative
1	5210	5045	165	3.271
2	4963	5045	-82	-1.625
3	4843	5045	-202	-4.004
4	4913	5045	-132	-2.616
5	4846	5045	-199	-3.944
6	5054	5045	9	0.178
7	5099	5045	54	1.07
8	5020	5045	-25	-0.496
9	4861	5045	-184	-3.647
10	5212	5045	167	3.31
11	5112	5045	67	1.328
12	5219	5045	174	3.449
13	5054	5045	9	0.178
14	5213	5045	168	3.33
15	5059	5045	14	0.278

Total deviation = 7.5%



# Option F

- Option F Wards
- Option F Alderperson Districts

DRAFT

**District Population Ideal Absolute Relative**

District	Actual	Ideal	Absolute	Relative
1	5140	5045	95	1.883
2	4896	5045	-149	-2.953
3	4841	5045	-204	-4.044
4	5055	5045	10	0.198
5	5112	5045	67	1.328
6	5136	5045	91	1.804
7	5099	5045	54	1.07
13	5054	5045	9	0.178
8	4871	5045	-174	-3.449
9	5183	5045	138	2.735
10	5175	5045	130	2.577
11	5111	5045	66	1.308
12	4962	5045	-83	-1.645
14	4984	5045	-61	-1.209
15	5059	5045	14	0.278

Total deviation 6.2%

